

BROWNSBURG PARKS & TRAILS MAP



TRAILS AND DISTANCES

- B&O Trail (6 miles)**
- Arbuckle Park Loop (1 mile)**
- White Lick Creek Greenway (1 mile)**
- Maple Ridge Trail (0.79 miles)**
- Williams Park Loop (0.78 miles)**
- Bicentennial Trail (0.50 miles)**
- Recreational Trail Program (RTP) Trail (0.77 miles)**
- Bulldog Way (1 miles)**

PARKS AND TRAILS SAFETY RULES

- Trails are open dawn to dusk.** Carry a flashlight if using the trails near these hours.
- Use the buddy system.** Children 11 years old and younger are suggested to visit with an adult. Preteens and teens should always be with a buddy. If you choose to visit alone, make sure someone knows where you are going and when you expect to return home.
- Carry a cell phone with the location feature turned on.** This will make it easier for emergency personnel to find you if there is an accident.
- Wear proper safety equipment.** Wear a helmet, reflectors and bright, visible clothing.
- Lock your parked car and keep valuables out of sight.**
- Look both ways when entering the trail and crossing streets!** Stop at all intersections and remember: motorists have the right of way. The "hawk" beacon signal on Green Street (for the B&O Trail) is a traffic control device used to stop traffic and allow trail users to cross the street safely. Use it by pushing the button.
- No motorized vehicles are allowed on the trail.** Only motorized wheelchairs, maintenance and rescue vehicles are allowed. Report any unauthorized motor vehicles immediately to 911.

- Keep right.** If passing another trail user, pass on the left and announce your intention before passing.
- Yield right of way.** In-line skaters, joggers and bicyclists yield to pedestrians; in-line skaters, joggers, bicyclists and pedestrians yield to horses.
- Maintain a safe speed.** Be aware of other users around you and maintain a safe distance.
- Stay on the trail.** Do not disturb the trail's native trees, plants and wildflowers.
- Don't litter.** Remember: Pack in, pack out.
- Pets must be on short leashes.** Clean up after your pet!
- Report Suspicious Activity.** Dial 317-852-1100. If you have an emergency, dial 911.

Please help us to keep our trails safe by reporting unsafe conditions to Brownsburg Parks at 317-858-4172.



PARKS

ARBUCKLE ACRES PARK

- 200 N. GREEN ST.
- Restrooms
 - Shelters
 - Basketball Courts
 - Open Space
 - Playground
 - Story Walk
 - Trails
 - Wooded Areas
 - Bundy Lodge

CARDINAL PARK

- 3432 HORNADAY RD.
- Open Space
 - Cardinal Bark Park
 - Trailhead for the B&O Trail
 - RTP Trail
 - Year-round Restroom
 - Bike Repair Station

Future Park Amenities:

- Universal Playground
- Shelter/Pavilion

LINCOLNWOOD PARK

- 325 W. MAIN ST.
- Currently in the planning stage. Potential amenities could include:
- Open Space for Field Sports
 - Trails

STEPHENS PARK

- 605 STEPHEN DR.
- Shelter
 - Year-round Restroom
 - Playground
 - Fitness Equipment
 - Pickleball Courts
 - Open Space

VIRGIL PARK (OPENING 2024)

- 9145 E. COUNTY RD. 300 N.
- Will include:
- Year-round Restroom
 - Shelter
 - Playgrounds
 - Trailhead to the B&O Trail
 - Bike Repair Station

WILLIAMS PARK

- 940 S. LOCUST LN.
- Restrooms
 - Shelters
 - Open Space
 - Blast Off Playground
 - Watermill Splash Pad
 - Trails
 - Outdoor Classroom
 - Wooded Areas
 - Basketball Courts

THANK YOU TO OUR SPONSORS



Quality care...
with a gentle touch!

With several convenient locations and friendly teams, we make it easy to smile.

Call (888) 403-0731 today to schedule an appointment!

IndianaGentleDentist.com

Real Estate for Real Life.



That's The Point

Claire-Anne and her team have skillfully helped hundreds of local families right-size their homes and they would be honored to help you, too—call them today!



Claire-Anne Aikman
REALTOR, SRES, CRS

The Point
REAL ESTATE

Contact us at 317.345.6640



Cardinal Bark Park is a two-acre area of Cardinal Park devoted to man's best friend. The Bark Park is separated into two areas, one for large dogs and one for dogs under 30 pounds. Each area has plenty of room to run and play, benches and shade for dog owners, and a walking path.

BECOME A MEMBER

BROWNSBURGPARKS.COM/CARDINAL-BARK-PARK



FIND YOUR TRAIL

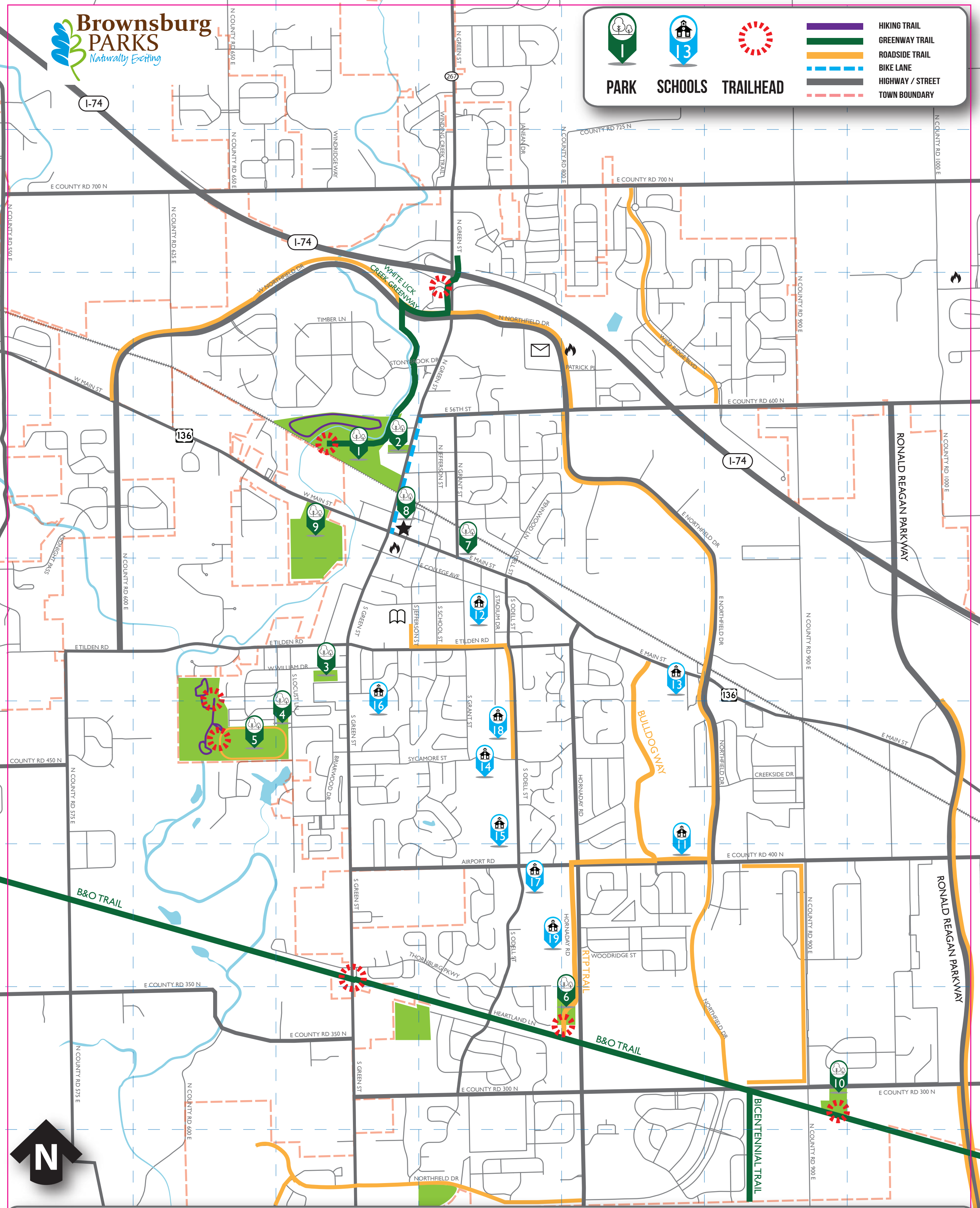








402 East Main Street
Brownsburg, IN 46112
(317) 858 - 4172
brownsburgparks.com



Refer to Active Transportation Plan for More Information on Future Development.

				HIKING TRAIL
				GREENWAY TRAIL
				ROADSIDE TRAIL
				BIKE LANE
				HIGHWAY / STREET
				TOWN BOUNDARY



	<ul style="list-style-type: none"> 1 - ARBUCKLE ACRES PARK 2 - ARBUCKLE COMMONS 3 - STEPHENS PARK 4 - VETERANS MEMORIAL GARDEN 5 - WILLIAMS PARK 		<ul style="list-style-type: none"> 6 - CARDINAL PARK 7 - BROWNSBURG PARKS OFFICE 8 - TOWN HALL GREEN 9 - LINCOLNWOOD PARK 10 - VIRGIL PARK 	<ul style="list-style-type: none"> 11 - EAST MIDDLE SCHOOL 12 - BROWN ELEMENTARY SCHOOL 13 - LINCOLN ELEMENTARY SCHOOL AND REAGAN ELEMENTARY SCHOOL 14 - EAGLE ELEMENTARY SCHOOL 15 - WHITE LICK ELEMENTARY SCHOOL 	<ul style="list-style-type: none"> 16 - ALPHA - HARRIS ACADEMY 17 - WEST MIDDLE SCHOOL 18 - BROWNSBURG HIGH SCHOOL 19 - CARDINAL ELEMENTARY SCHOOL AND DELAWARE TRAIL ELEMENTARY SCHOOL 	<ul style="list-style-type: none">  FIRE  POLICE 	<ul style="list-style-type: none">  LIBRARY  POST OFFICE
--	---	---	---	---	---	--	--